



Form of Tree Preservation Order

Town and Country Planning Act 1990

The Southampton (Tanners Brook Infant & Junior Schools)

Tree Preservation Order 2015

Southampton City Council, in exercise of the powers conferred on them by section 198 of the Town and Country Planning Act 1990 make the following Order—

Citation

1. This Order may be cited as The Southampton (Tanners Brook Infant & Junior Schools) Tree Preservation Order 2015

Interpretation

2.— (1) In this Order “the authority” means the Southampton City Council.

(2) In this Order any reference to a numbered section is a reference to the section so numbered in the Town and Country Planning Act 1990 and any reference to a numbered regulation is a reference to the regulation so numbered in the Town and Country Planning (Tree Preservation)(England) Regulations 2012.

Effect

3.— (1) Subject to article 4, this Order takes effect provisionally on the date on which it is made.

(2) Without prejudice to subsection (7) of section 198 (power to make tree preservation orders) or subsection (1) of section 200 (tree preservation orders: Forestry Commissioners) and, subject to the exceptions in regulation 14, no person shall—

(a) cut down, top, lop, uproot, wilfully damage, or wilfully destroy; or

(b) cause or permit the cutting down, topping, lopping, uprooting, wilful damage or wilful destruction of,

any tree specified in the Schedule to this Order except with the written consent of the authority in accordance with regulations 16 and 17, or of the Secretary of State in accordance with regulation 23, and, where such consent is given subject to conditions, in accordance with those conditions.

Application to trees to be planted pursuant to a condition

4. In relation to any tree identified in the first column of the Schedule by the letter "C", being a tree to be planted pursuant to a condition imposed under paragraph (a) of section 197 (planning permission to include appropriate provision for preservation and planting of trees), this Order takes effect as from the time when the tree is planted.

Dated this 15th June 2015

Signed on behalf of the SOUTHAMPTON CITY COUNCIL

A handwritten signature in black ink, appearing to read 'MJS' followed by a large, stylized flourish.

Authorised by the Council to sign in that behalf

SCHEDULE 1

The Southampton (Tanners Brook Infant & Junior Schools)

Tree Preservation Order 2015

Individual Trees

(encircled black on the map)

No on Map	Description	Situation
T1	Copper Beech	To the rear of 68 & 70 Munroe Crescent

Groups of trees

(within a broken black line on the map)

No on Map	Description	Situation
G1	Mixed Broadleaf Species	Within green area east of school and west of 100 Stanton Road
G2	Mixed Broadleaf Species	Front boundary to Elmes Drive opposite 87 to 93
G3	Beech	Front boundary opposite 85 Elmes Drive
G4	Mixed Broadleaf Species	Front boundary to Elmes Drive opposite 73 to 83

Woodlands

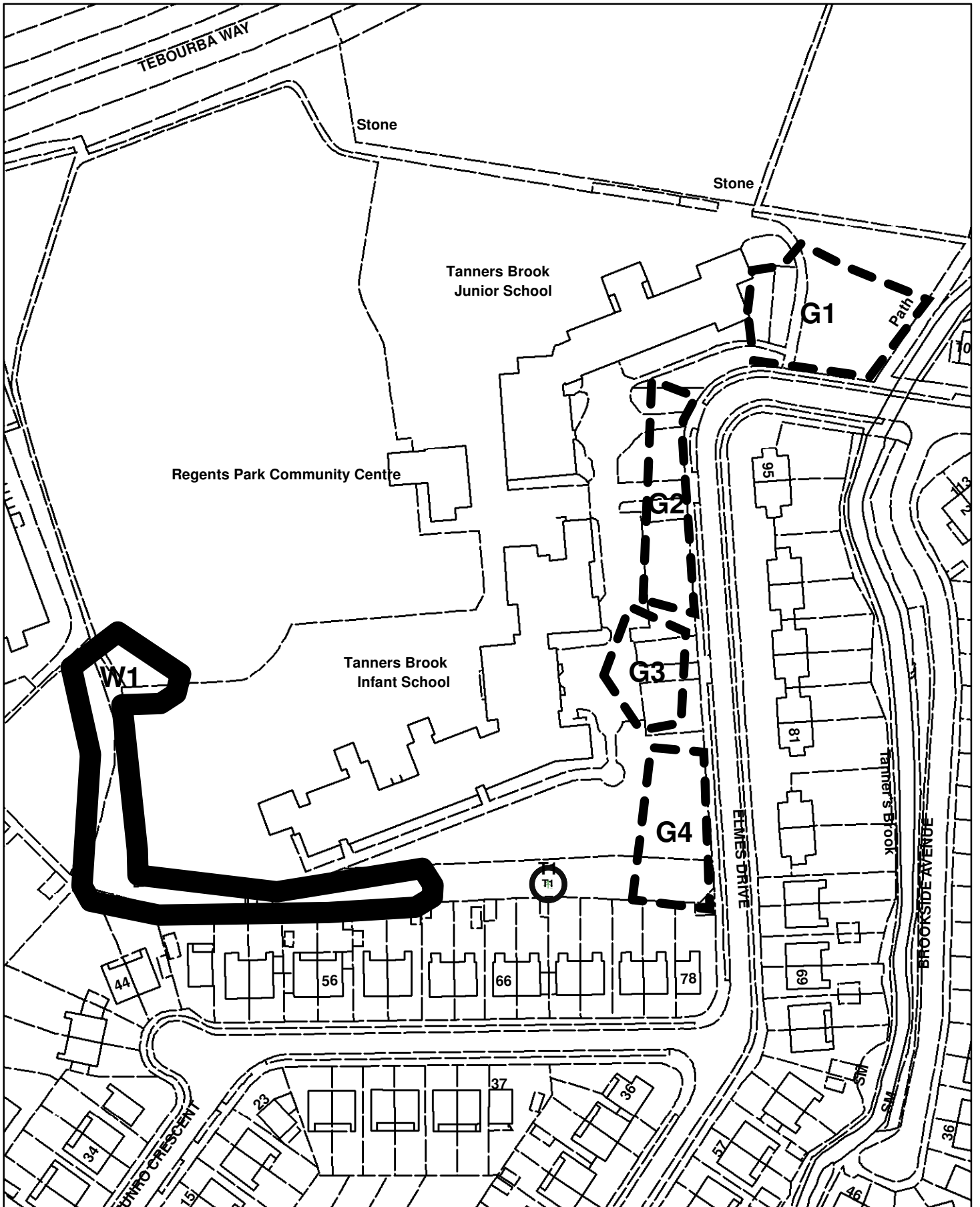
(within a continuous black line on the map)

No on Map	Description	Situation
W1	Mixed Broadleaf Species	To west and south boundaries of school site






Trees Specified by Reference to an Area

(within a dotted black line on the map)

No on Map	Description	Situation
	None	



© Crown copyright and database rights 2014 Ordnance Survey 100019679
 This copy has been produced specifically for the map return scheme purposes only. No further copies may be made.

- Key
-  Individual Trees
 -  Group
 -  Woodland
 -  Area
 -  Not TPO'd

The Southampton (Tanners Brook Primary & Junior Schools) Tree Preservation Order 2015

TPO Ref: T2-631

Department: Trees team

Drawn: SK

Scale: 1:1,250



Jon Dyer-Slade
 Head of City Services
 Place Directorate
 Southampton City Council
 3rd Floor One Guildhall Square
 Southampton SO14 7FP